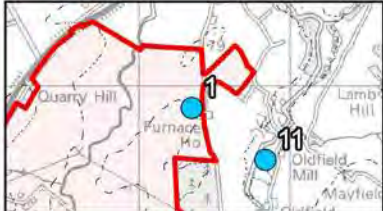




Title	Winter VP1: Furnace House	Date, time	27th November 2024, 10:06 GMT
-------	---------------------------	------------	-------------------------------



Title	Summer VP1: Furnace House	HfOV (°)	90 approx	Visualisation type	Type 1	Camera	Nikon D610, FFS	Lens	Zeiss 50mm
Date, time	30 April 2024, 12:19 GMT	Scale/ Enlargement factor	96% at A1	Projection	Cylindrical	Height of camera lens	1.6m approx		
Coordinates	E 305434 N 527823, AOD 71m	Distance from site boundary	20m approx	View direction	NW				



Issue	Date	By	Chkd	Appd
P0	11-12-2024	SL	DB	BO

To be viewed at comfortable arms length



Title	Winter VP2: PRoW FP 241001 south of Little Clifton	Date, time	26th November 2024, 10:41 GMT
--------------	--	-------------------	-------------------------------



Title	Summer VP2: PRoW FP 241001 south of Little Clifton	HfOV (°)	90 approx	Visualisation type	Type 1	Camera	Nikon D610, FFS	Lens	Zeiss 50mm
Date, time	30 April 2024, 11:36 GMT	Scale/ Enlargement factor	96% at A1	Projection	Cylindrical	Height of camera lens	1.6m approx		
Coordinates	E 305309 N 528625, AOD 65m	Distance from site boundary	370m approx	View direction	SW				



Issue	Date	By	Chkd	Appd
P0	11-12-2024	SL	DB	BO

To be viewed at comfortable arms length



Title | VP2 Year 1 visualisation



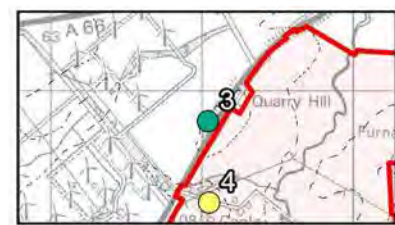
Title | VP2 Year 15 visualisation



Title	Winter VP3: Quarry Hill Farm	Date, time	25th November 2024, 15:20 GMT
-------	------------------------------	------------	-------------------------------



Title	Summer VP3: Quarry Hill Farm	HfFoV (°)	90 approx	Visualisation type	Type 1	Camera	Nikon D610, FFS	Lens	Zeiss 50mm
Date, time	30 April 2024, 12:34 GMT	Scale/ Enlargement factor	96% at A1	Projection	Cylindrical	Height of camera lens	1.6m approx		
Coordinates	E 304128 N 527783, AOD 104m	Distance from site boundary	25m approx	View direction	SE				



ARUP

Issue	Date	By	Chkd	Appd
P0	11-12-2024	SL	DB	BO

To be viewed at comfortable arms length



Title | VP3 Year 1 visualisation



Title | VP3 Year 15 visualisation



Title	Winter VP4: Caple How PRoW 230010	Date, time	25th November 2024, 15:54 GMT
-------	-----------------------------------	------------	-------------------------------

Summer image to be replaced prior to final ES submission



Title	Summer VP4: Caple How PRoW 230010	HFoV (°)	90 approx	Visualisation type	Type 1	Camera	Nikon D610, FFS	Lens	Zeiss 50mm
Date, time	29 April 2024, 15:05 GMT	Scale/ Enlargement factor	96% at A1	Projection	Cylindrical	Height of camera lens	1.6m approx		
Coordinates	E 304134 N 527252, AOD 103m	Distance from site boundary	230m approx	View direction					



ARUP

Issue	Date	By	Chkd	Appd
P0	11-12-2024	SL	DB	BO

To be viewed at comfortable arms length



Title	Winter VP5: Fairview (CA14 4UZ)	Date, time	25th November 2024, 16:29 GMT
-------	---------------------------------	------------	-------------------------------



Title	Summer VP5: Fairview	HFoV (°)	90 approx	Visualisation type	Type 1	Camera	Nikon D610, FFS	Lens	Zeiss 50mm
Date, time	29 April 2024, 15:37 GMT	Scale/ Enlargement factor	96% at A1	Projection	Cylindrical	Height of camera lens	1.6m approx		
Coordinates	E 303406 N 526413, AOD 99m	Distance from site boundary	200m approx	View direction	SW				



Issue	Date	By	Chkd	Appd
P0	11-12-2024	SL	DB	BO

To be viewed at comfortable arms length

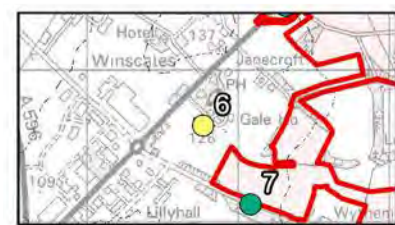


Title	Winter VP6: Gale House PRoW FP260001	Date, time	27th November 2024, 12:48 GMT
-------	---	------------	-------------------------------

NOTE: Not possible to retake winter view from precise location to match summer view below due to land owner access issue. Summer view to be retaken prior to submission.



Title	Summer VP6: Gale House PRoW FP260001	HfOV (°)	90 approx	Visualisation type	Type 1	Camera	Nikon D610, FFS	Lens	Zeiss 50mm
Date, time	29 April 2024, 16:32 GMT	Scale/ Enlargement factor	96% at A1	Projection	Cylindrical	Height of camera lens	1.6m approx		
Coordinates	E 302852 N 525613, AOD 121m	Distance from site boundary	165m approx	View direction	SE				



ARUP

Issue	Date	By	Chkd	Appd
P0	11-12-2024	SL	DB	BO